
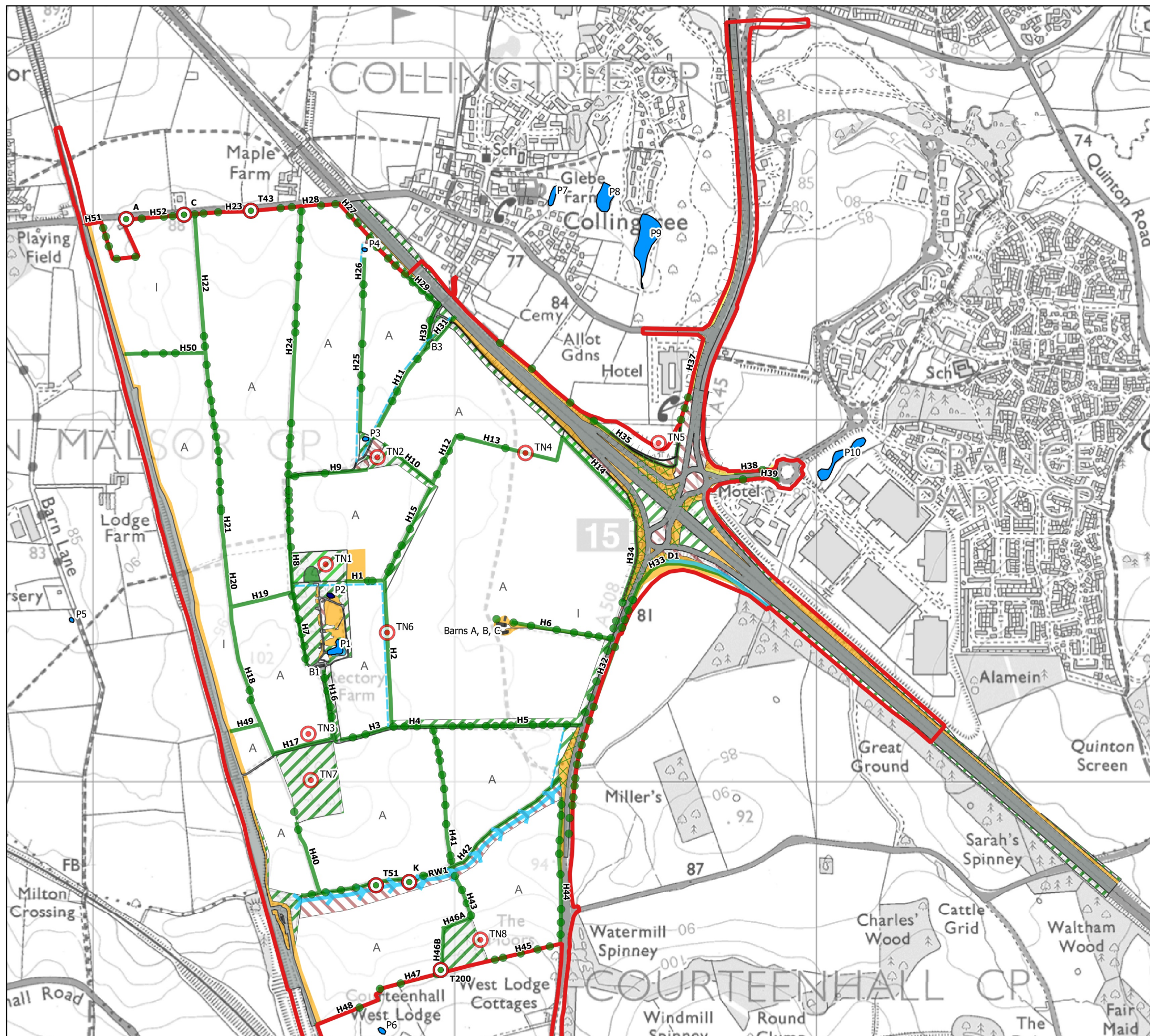



This drawing is the property of FPCR Environment and Design Ltd and is issued on the condition it is not reproduced, retained or disclosed to any unauthorised person, either wholly or in part without written consent of FPCR Environment and Design Ltd.

Ordnance Survey material - Crown Copyright. All rights reserved.
Licence Number: 100019980

Key

- Built Environment: Buildings/hardstanding
- Buildings
- Broadleaved woodland - semi-natural
- Broadleaved woodland - plantation
- Bare ground
- Mixed woodland - plantation
- Standing water
- Other tall herb and fern - ruderal
- Improved grassland
- Neutral grassland - semi-improved
- Coniferous woodland - plantation
- Cultivated/disturbed land - amenity grassland
- Cultivated/disturbed land - arable
- Pond Removed (with Ref)
- Standing water
- Running water
- Intact hedge - species-poor (with reference)
- Fence
- Dry ditch
- Scrub - scattered line
- Target Note (with reference)
- Broadleaved tree
- Tree with bat potential (with Ref)




 client
Roxhill Developments Ltd
 project
Junction 15,
Northampton
 drawing title
PHASE 1 HABITAT PLAN - MAIN SITE
 scale: A3
1:11,000
 drawing / figure number
Figure 2a
 drawn
LG/MWH
 issue
4/5/2018
 rev
5772-E-5.2